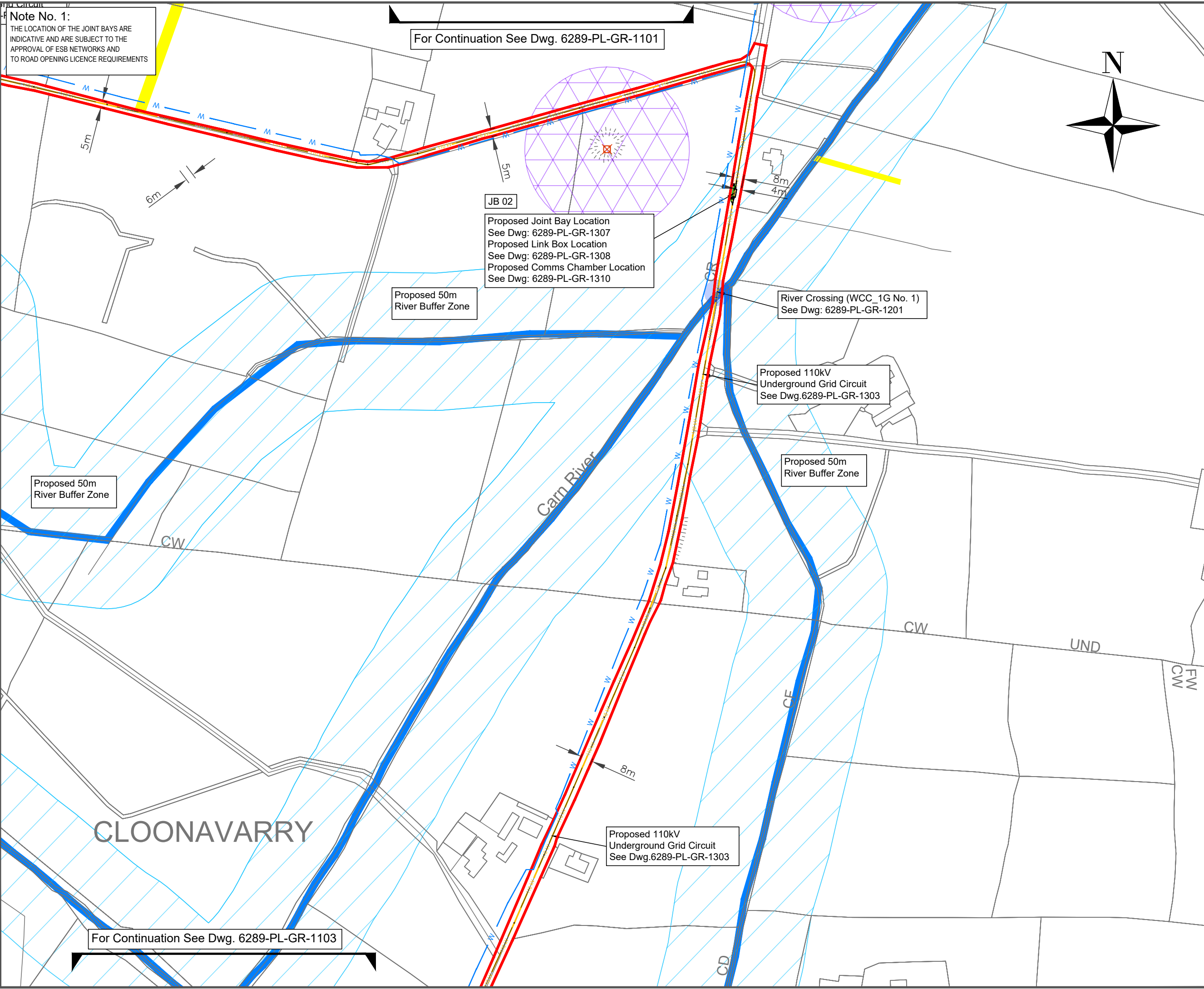
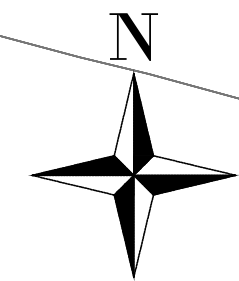


Note No. 1:
THE LOCATION OF THE JOINT BAYS ARE INDICATIVE AND ARE SUBJECT TO THE APPROVAL OF ESB NETWORKS AND TO ROAD OPENING LICENCE REQUIREMENTS

For Continuation See Dwg. 6289-PL-GR-1101



JB 02
Proposed Joint Bay Location
See Dwg: 6289-PL-GR-1307
Proposed Link Box Location
See Dwg: 6289-PL-GR-1308
Proposed Comms Chamber Location
See Dwg: 6289-PL-GR-1310

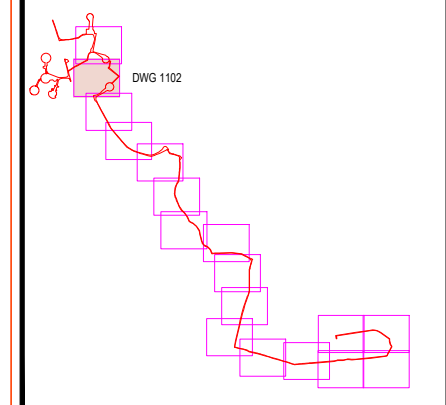
River Crossing (WCC_1G No. 1)
See Dwg: 6289-PL-GR-1201

Proposed 110kV
Underground Grid Circuit
See Dwg.6289-PL-GR-1303

Proposed 110kV
Underground Grid Circuit
See Dwg.6289-PL-GR-1303

For Continuation See Dwg. 6289-PL-GR-1103

- NOTES**
- FIGURED DIMENSIONS ONLY TO BE TAKEN FROM THIS DRAWING.
 - DRAWING TO BE USED FOR **PLANNING PURPOSES ONLY**.
 - ALL LEVELS REFER TO ORDNANCE DATUM (MALIN HEAD).
 - ENGINEER TO BE INFORMED OF ANY DISCREPANCIES BEFORE ANY WORK COMMENCES.
- Legend**
- Proposed Site Boundary
 - Proposed 110kV Underground Power Circuit
 - Proposed 110kV Directional Drilled Underground Power Circuit
 - Proposed Joint Bay - Indicative Location
 - Route Chainage (Metres)
 - Proposed 50m Stream Buffer Zone
 - Archeological Sites
 - Stream Crossing Location
 - Watermain Crossing Location
 - Existing Wayleave Locations
- Existing Services**
- Existing ESBN Overhead Lines
 - Existing ESBN Underground Cables Routes
 - Existing Watermains



Talite Eireann - Surveying
Includes National Mapping Reproduced
Under Copyright to Talite Eireann.
Licence Number CYAL 5043854

rev.	modifications	D	C	A
------	---------------	---	---	---

Client
CONSTANT ENERGY LTD

Project
TIRAWLEY WIND FARM
CO. MAYO

Stage
PLANNING

Title
Grid Connection Route:
Proposed Site Layout Plan
Sheet 2 of 17

Scales
1:2500 (A3)

Surveyed	Prepared	Checked	Approved	Date
JOD	JB	MG / DT	DK	07/2025



© COPYRIGHT OF
JENNINGS O'DONOVAN AND PARTNERS LIMITED
FINISKLIN Tel (+353) 719 161 416
SLIGO Email. info@jodireland.com
IRELAND www.jodireland.com

Drawing no. 6289-PL-GR-1102

Revision